

W A T E R F O R D.

REPORT upon the PROPOSED MUNICIPAL BOUNDARY and DIVISION into WARDS of the BOROUGH of WATERFORD.

THE Boundary of the ancient Borough comprises the entire City of Waterford, ANCIENT LIMITS.
together with an agricultural District, extending about three miles to the West,
one mile to the East, about a mile and a half on the North, and three miles to the
South. There is a small portion of the Borough separated altogether from the rest,
which is situated at East Passage, nearly six miles from the City of Waterford.

The City of Waterford is on the River Suir, ten miles from the Sea, and is ad- DESCRIPTION OF
mirably situated for commerce, having a fine Port, and navigable River for Vessels THE TOWN.
of 1,000 Tons. It communicates with a fertile country; Steam-vessels ply from
this place to Liverpool and Bristol, and daily to New Ross. The place seems in
prosperity, and is increasing on the East side of the Town.

The Population of the County of the City in 1831 amounted to 28,821; that of Population.
the City and Suburbs to 26,377. There appears to be no increase since that
period.

The Presentments made by the Grand Jury in the last half-year amounted to County Rate.
2,767*l.* 0*s.* 1*d.*

I propose the following Division of the County of the City of Waterford into DIVISION INTO
Wards:— WARDS.

TOWER WARD.—The detached Portion called Passage, and from the Junc- DESCRIPTION OF
tion of Henrietta Street with the Quay, South along Henrietta Street, to THE WARDS.
Colebeck Street; along Colebeck Street to Beresford Street; along Beresford (See Plan, No. 1.)
Street to John's Street; along John Street to John's Pill; South along John's
Pill till it meets the Southern Boundary of the County of the City; turn to the
East and follow the said Boundary round to the River Suir; West along the
River Suir to the Point opposite Henrietta Street; thence to the first-named Point.

CUSTOM HOUSE WARD.—From the Junction of Henrietta Street with the
Quay, South along Henrietta Street, Colebeck Street, Beresford Street to
John Street; North along John Street, Michael Street, Broad Street, Barron
Strand Street, to the River Suir; across the River Suir to the East Boundary
Wall of Nevan's Flour Mill; North along the said Boundary Wall to the
Enniscorthy and Wexford Road; North along the said Road to the Boundary
of the County of the City; East along the said Boundary to the River Suir;
West along the River Suir to the Point opposite Henrietta Street; thence to
the first-named Point.

ST. PATRICK'S WARD.—From the Junction of Barron Strand Street with
the Quay; South along Barron Strand Street and Broad Street to Patrick's
Street; West along Patrick's Street, Ballybricken Green, to Francis Street;
North along Francis Street across Barker Street; along Thomas's Hill to
Henry Street; North along Henry Street, Hanover Street, to the Centre of the
River Suir; West along the River to the nearest Point of the Boundary of
the County of the City, to the North of the said River; along the Northern
Boundary of the said County of the City to the Wexford Road; South along
the Wexford Road to the East Boundary Wall of Nevan's Flour Mill, along
the said Boundary to the River Suir; thence to the first-named Point.

WEST WARD.—From the Junction of Hanover Street with the Quay, South
along Hanover Street, Henry Street, to Thomas's Hill; along Thomas's Hill,
across Barker Street; along Francis Street across Ballybricken Green to the
Yellow Road; South along the Yellow Road, the Military Road and the Cork
Road, to the Boundary of the County of the City; South-west along the said
Boundary to where it turns to the North; North along the Boundary to the
River Suir; East along the River Suir to the Point opposite Hanover Street;
thence to the Point first named.

SOUTH WARD.—From the Point of Junction of Francis Street with Ballybricken Green; East along Ballybricken Green, Patrick Street, to Broad Street; South along Broad Street, Michael Street, John Street, to John's Pill; South along John's Pill to the Southern Boundary of the County of the City; West along the said Boundary to the Cork Road; East along the Cork Road, the Military Road, the Yellow Road, to Ballybricken Green; thence to the first-named Point.

As I have endeavoured to make the Wards as equal as possible, I propose that Six Councillors should be assigned to each Ward.

BOUNDARY, NEW,
PROPOSED.
(See Plan, No. 2.)

If more restricted Limits should be desired at any time, the following is the Boundary I should propose:—

From the Point (1) on the North-west Extremity of the Town, where the Yard Wall of the Brewery of Messrs. Davis, Strangman & Co. joins the River Suir, in a straight Line to the Point (2) where Summer Hill, Gallows Road and Morgan's Street meet; thence along the Military Road, Morrisson's Road, Barrack Street, Manor Hill, College Street, Bath Street, across John's Pill at Wyse's Bridge, along Poleberry Street to (3) near the South Corner of Mr. Delander's House; thence in a straight Line to (4) where the John's Town Road and Upper Newtown Road meet; thence along the Upper Newtown Road towards East Passage to (5) the Centre of the Road in front of the Orphan House; thence in a straight Line to (6) across the River, the Roman Catholic Chapel in the Abbey Church Lands; thence in a straight Line to (7) Mr. Charles Gatson's Cottage on the Side of Mount Misery; thence across the River to the Point first described.

DIVISION INTO WARDS
within the proposed
new Boundary.
(See Plan, No. 2.)

The Boundaries of the Five Wards, within the restricted Limits will be as follows:—

Tower Ward;
Six Councillors.

The *First*, which I propose to be called *Tower Ward*, commences from the Quay opposite Henrietta Street, across to Henrietta Street, up the centre of Henrietta Street, across the space in front of Christ Church to Colebeck Street, along Colebeck Street, Beresford Street, John's Street, to John's Bridge, along the Centre of John's Pill to Wyse's Bridge, along the proposed Boundary of the Borough to the Eastward until it meets the River Bank.

Custom-House
Ward;
Six Councillors.

The *Second*, which I propose to be called *Custom House Ward*, commences from the Quay opposite Henrietta Street across to Henrietta Street, along Henrietta Street across the space in front of Christ Church to Colebeck Street, along Colebeck Street, Beresford Street, until it meets John Street, turns to the North down John Street, Michael Street, Broad Street, Barron Strand Street, to the River.

Centre Ward;
Six Councillors.

The *Third*, which I propose to be called *Centre Ward*, commences from the Quay opposite Barron Strand Street, along Barron Strand Street, Broad Street, to where Patrick's Street crosses it; along Patrick's Street to the West to Ballybricken; along the West Wall of the County Gaol, across Barker Street; along Henry Street, Hanover Street, to the River.

West Ward;
Six Councillors.

The *Fourth*, which I propose being called *West Ward*, commences from the Quay opposite Hanover Street, along Hanover Street, Henry Street, the West Wall of the County Gaol, turning to the West, along Ballybricken, Morgan Street, to Point (2) on the proposed Boundary where Summer Hill, Gallows Road and Morgan Street meet, along the proposed Boundary Line crossing the River, and including the whole space on the North Side of the River Suir.

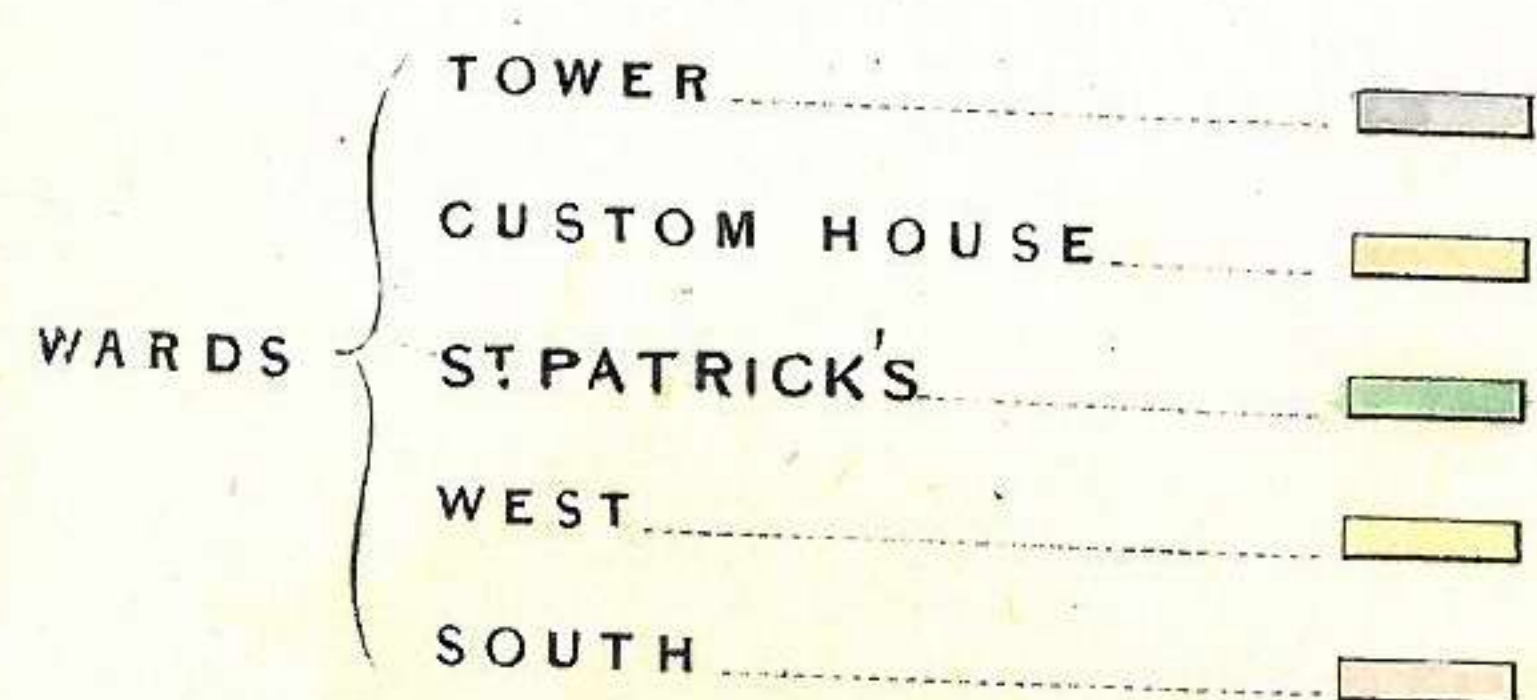
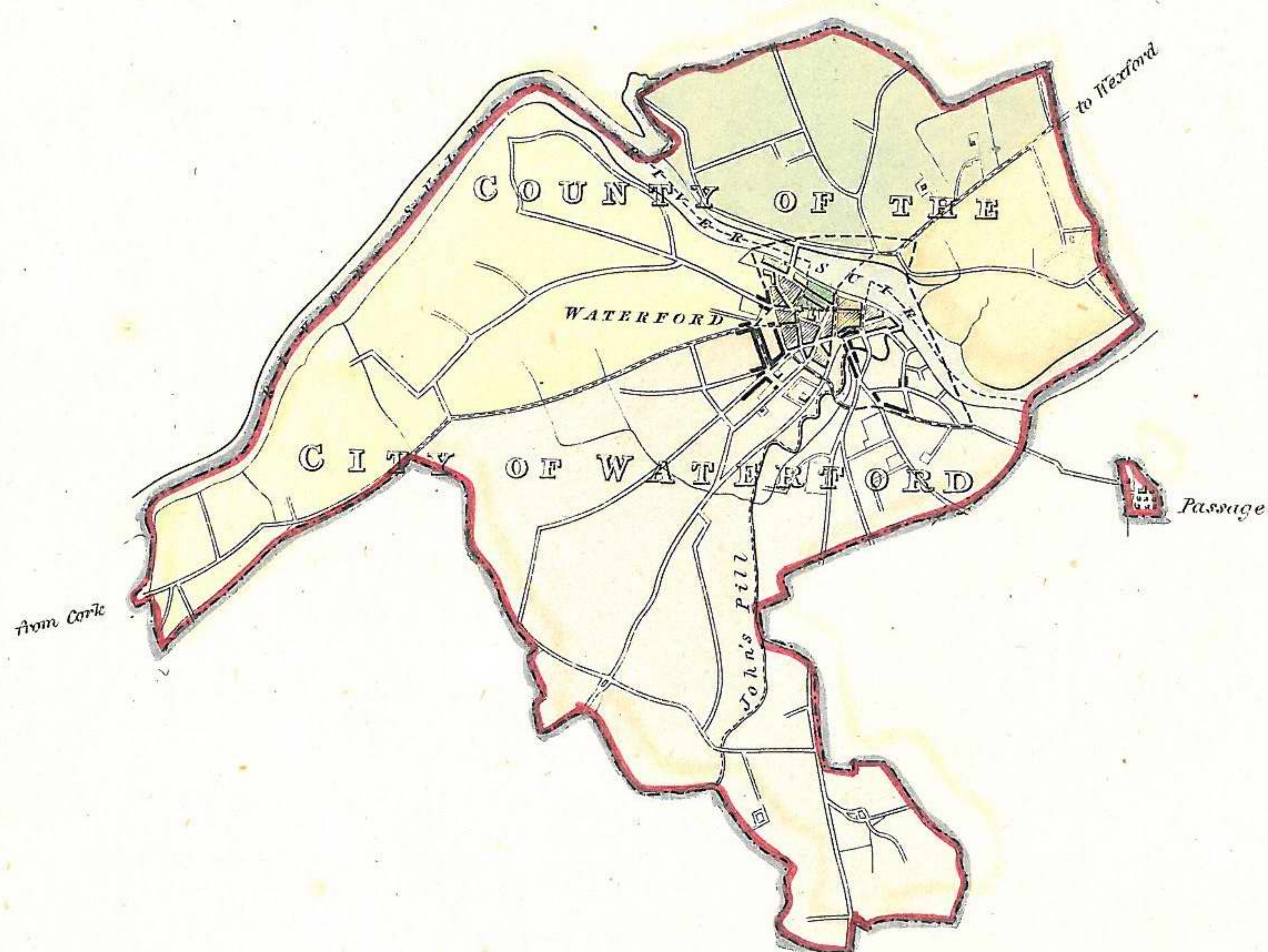
South Ward;
Six Councillors.

The *Fifth*, which I propose to be called *South Ward*, commences at the Point (2) in the proposed Boundary, where Summer Hill, Gallows Road and Morgan Street meet, continuing along Morgan Street, Ballybricken, Patrick's Street to the South, along Broad Street, Michael Street, John's Street to John's Bridge, along John's Pill to Wyse's Bridge, along Bath Street, College Street, Manor Hill, to the South, along Barrack Street, Morrison's Road, to Point (2) in the Boundary where Summer Hill, Gallows Road and Morgan Street meet.


George Hotham.

Pl. N^o 1.

From Local Survey
The Ancient Boundary from the Report of the Boundary Commissioners.



Scale—Half an Inch to One Statute Mile



REFERENCES

<i>Ancient Boundary and</i>	}	----- Red
<i>Parliamentary Boundary</i>		
<i>Proposal Boundary</i>		
<i>Rivers</i>		<i>Blue</i>



Scale - Four Inches to One Statute Mile

Drawn by C.B. Graddock

1 Mile
1760 Yards
Engr'd by C. F. Champneus.

Mrs. A. L. Latham Lieut. R. Eng

Printed by H. J. ...

Thos. A. Larison Lieut. R. Eng.